

DATA SHEET

Form 10-300
(Rev. 6-72)

UNITED STATES DEPARTMENT OF THE INTERIOR
NATIONAL PARK SERVICE

NATIONAL REGISTER OF HISTORIC PLACES INVENTORY - NOMINATION FORM

(Type all entries - complete applicable sections)

STATE:	North Carolina
COUNTY:	Lincoln
FOR NPS USE ONLY	
ENTRY DATE	FEB 24 1975

1. NAME

COMMON:	Andrew Seagle Farm
AND/OR HISTORIC:	

2. LOCATION

STREET AND NUMBER: S.R. 1205, 0.9 mi. northwest of junction with S.R. 1113			
CITY OR TOWN: Vale vicinity		CONGRESSIONAL DISTRICT: Ninth The Hon. James G. Martin	
STATE	CODE	COUNTY:	CODE
North Carolina	37	Lincoln	109

3. CLASSIFICATION

CATEGORY (Check One)	OWNERSHIP	STATUS	ACCESSIBLE TO THE PUBLIC
<input type="checkbox"/> District <input type="checkbox"/> Site <input checked="" type="checkbox"/> Building S <input type="checkbox"/> Structure <input type="checkbox"/> Object	<input type="checkbox"/> Public <input checked="" type="checkbox"/> Private <input type="checkbox"/> Both	<input checked="" type="checkbox"/> Occupied <input type="checkbox"/> Unoccupied <input type="checkbox"/> Preservation work in progress	Yes: <input type="checkbox"/> Restricted <input type="checkbox"/> Unrestricted <input checked="" type="checkbox"/> No
PRESENT USE (Check One or More as Appropriate)			
<input checked="" type="checkbox"/> Agricultural <input type="checkbox"/> Commercial <input type="checkbox"/> Educational <input type="checkbox"/> Entertainment	<input type="checkbox"/> Government <input type="checkbox"/> Industrial <input type="checkbox"/> Military <input type="checkbox"/> Museum	<input type="checkbox"/> Park <input checked="" type="checkbox"/> Private Residence <input type="checkbox"/> Religious <input type="checkbox"/> Scientific	<input type="checkbox"/> Transportation <input type="checkbox"/> Other (Specify) <input type="checkbox"/> Comments

4. OWNER OF PROPERTY


OWNER'S NAME: Mrs. Irene Seagle			
STREET AND NUMBER: Route 1			
CITY OR TOWN:	STATE:	CODE	
Vale	North Carolina	37	

5. LOCATION OF LEGAL DESCRIPTION

COURTHOUSE, REGISTRY OF DEEDS, ETC.: Lincoln County Courthouse			
STREET AND NUMBER:			
CITY OR TOWN:	STATE	CODE	
Lincolnton	North Carolina	37	

6. REPRESENTATION IN EXISTING SURVEYS

TITLE OF SURVEY:			
DATE OF SURVEY: <input type="checkbox"/> Federal <input type="checkbox"/> State <input type="checkbox"/> County <input type="checkbox"/> Local			
DEPOSITORY FOR SURVEY RECORDS:			
STREET AND NUMBER:			
CITY OR TOWN:	STATE:	CODE	



STATE:	North Carolina
COUNTY:	Lincoln
ENTRY NUMBER	
DATE	

FOR NPS USE ONLY

SEE INSTRUCTIONS

7. DESCRIPTION

CONDITION	(Check One)					
	<input type="checkbox"/> Excellent	<input checked="" type="checkbox"/> Good	<input type="checkbox"/> Fair	<input type="checkbox"/> Deteriorated	<input type="checkbox"/> Ruins	<input type="checkbox"/> Unexposed
	(Check One)			(Check One)		
	<input checked="" type="checkbox"/> Altered	<input type="checkbox"/> Unaltered	<input type="checkbox"/> Moved	<input checked="" type="checkbox"/> Original Site		

DESCRIBE THE PRESENT AND ORIGINAL (if known) PHYSICAL APPEARANCE

The Andrew Seagle Farm is a group of several farm buildings of simple, functional design. The complex consists of a mid-nineteenth century frame dwelling; a log smokehouse with "V" notching to its south side; a brick bake oven just beyond that; and several other buildings arranged in a square to the rear of the house. Beginning to the southwest of the house, first is the log (V notched) original dwelling with a log storage building, with dovetailed notching, to its west. Next is a twentieth century utility shed with a double pen, partially log barn forming the western base of the square, also with dovetailed notching. To the rear of the barn is another log building moved from a nearby farm some time ago. It has primarily square notching. The northern boundary of the square, starting at the barn, consists of two similar, dovetailed log storage buildings (one said to have served as a blacksmith shop), and the third building on this side is a frame garage used to store the family buggy. In the front yard of the house is a hollowed out bowl-shaped stone, about a foot square with a pipe draining from the bottom to one side; it is said to have been used for rendering tar and pitch from pine wood. The Seagle family has kept many of the tools used in earlier times on the farm such as cooking utensils, tools and forms for shoe making, and molding planes used to construct the house, as well as a handmade flax comb with a dovetailed cover dated 1889.

Perhaps the most distinctive feature of the farm is the bake oven. The oven, sitting on a stone base which is approximately 4 by 5 by 1 foot, is dome shaped with the center being about 3 feet high. The dome is brick and is stuccoed on the exterior. The front (west) side is bricked up to the height of the dome with an arched opening about a foot high giving access to the oven interior. The rear has a brick pier at each corner, also the height of the dome; the wooden framing for a protective gable roof rests on these piers and the front brick wall. A chimney on the rear of the oven, not quite the height of the dome, allows smoke to exit vertically to the rear through a small opening one brick wide. The oven is used by first building a fire inside and allowing the fire to burn down. The oven is cleaned of ashes and the bread is then inserted to bake in the retained heat from the oven.

The frame farm house was built in two sections, both having three bays and being one room deep and two stories high. Both sections appear to be nearly contemporary but the north portion is said to be the oldest and has a dated brick in its Flemish bond exterior end chimney with 1860 inscribed. This section has a central entrance flanked by windows with six-over-six sash. (The same sash as is found throughout.) The interior of this section has a door with two vertical panels as well as doors with four raised panels. The mantel is an unornamented post and lintel one. The walls of this room have spatter paint said to be about 100 years old. The other portion differs on the exterior in that it has a central chimney and the door is in the last bay to the south. A one-story shed porch runs the length of the main facade. A one-story kitchen wing extends west from the south portion of the house. The house is said to have been built by Seagle with the help of his relatives and neighbors. The house and entire complex speaks of a no-nonsense approach to building with an eye to utility, independence and function. The house was expanded to meet growing needs, not to accommodate fashion, but this was accomplished in a neat, well-crafted manner. There is an order to the complex that speaks of German origins.

SEE INSTRUCTIONS

8. SIGNIFICANCE

PERIOD (Check One or More as Appropriate)

- | | | | |
|--|---------------------------------------|--|---------------------------------------|
| <input type="checkbox"/> Pre-Columbian | <input type="checkbox"/> 16th Century | <input type="checkbox"/> 18th Century | <input type="checkbox"/> 20th Century |
| <input type="checkbox"/> 15th Century | <input type="checkbox"/> 17th Century | <input checked="" type="checkbox"/> 19th Century | |

SPECIFIC DATE(S) (If Applicable and Known) ca. 1860

AREAS OF SIGNIFICANCE (Check One or More as Appropriate)

- | | | | |
|---|--------------------------------------|---|--|
| <input type="checkbox"/> Aboriginal | <input type="checkbox"/> Education | <input type="checkbox"/> Political | <input type="checkbox"/> Urban Planning |
| <input type="checkbox"/> Prehistoric | <input type="checkbox"/> Engineering | <input type="checkbox"/> Religion/Phi- | <input type="checkbox"/> Other (Specify) |
| <input type="checkbox"/> Historic | <input type="checkbox"/> Industry | losophy | _____ |
| <input checked="" type="checkbox"/> Agriculture | <input type="checkbox"/> Invention | <input type="checkbox"/> Science | _____ |
| <input type="checkbox"/> Architecture | <input type="checkbox"/> Landscape | <input type="checkbox"/> Sculpture | _____ |
| <input type="checkbox"/> Art | Architecture | <input type="checkbox"/> Social/Human- | _____ |
| <input type="checkbox"/> Commerce | <input type="checkbox"/> Literature | itarian | _____ |
| <input type="checkbox"/> Communications | <input type="checkbox"/> Military | <input type="checkbox"/> Theater | _____ |
| <input type="checkbox"/> Conservation | <input type="checkbox"/> Music | <input type="checkbox"/> Transportation | _____ |

STATEMENT OF SIGNIFICANCE

The Andrew Seagle Farm is a remarkably complete and intact grouping of farm buildings--many of them log--that reflect the unpretentious, self-sufficient character of the small farmers, most like Seagle of German origins, who settled northern Lincoln County. The mid-nineteenth century dwelling, barn, smokehouse, storage buildings, and--of particular interest--the "beehive oven" compose a well-preserved and representative nineteenth century small farm complex.

The Seagle Family Farm's present dwelling house was built by Andrew Seagle about 1860 on land acquired in 1854 and 1857 from his father and from Maxwell Warlick, both Lincoln County farmers. Whether any structure existed on the site before that time is uncertain; the log dwelling there is said to predate the larger house.

Andrew Seagle was born in Lincoln County on September 27, 1828, one of eleven children of John and Barbara Seagle. He was married to Annie E. Havner (later Heavner) on April 2, 1856, and became the father of two sons and a daughter. He enlisted in Company I, Eleventh Regiment North Carolina Troops, on March 1, 1862, but it is not known how long he served. He owned no slaves before the Civil War and remained a small farmer throughout his life.

Agricultural census data suggest that Seagle probably never cultivated more than about forty acres of land at any given time, apparently preferring to leave most of it in a fallow state. Furthermore, Seagle's total land-holdings never exceeded 182 acres between 1860 and 1880, making his modest farming operation highly representative of those conducted by the vast majority of North Carolina's post-Civil War landowners, most of whom owned no more than about 200 acres of land at any time. Seagle never served in any public office or otherwise distinguished himself, possibly because of his inability to read or write.

Andrew Seagle died intestate on March 18, 1903. Several weeks later his widow and heirs conveyed their interest in the 22 3/4-acre homeplace tract to Seagle's younger son David, who in return pledged the "use and occupation" of a portion of the dwelling to his mother during her lifetime.

David Seagle died intestate on November 28, 1923. Two years later his

SEE INSTRUCTIONS

9. MAJOR BIBLIOGRAPHICAL REFERENCES

Lefler, Hugh Talmage, and Albert Ray Newsome, North Carolina: The History of a Southern State. Chapel Hill: University of North Carolina Press, Third Edition, 1973.

Lincoln County Records, Lincoln County Courthouse, Lincolnton, North Carolina (Subgroups: Deeds, Wills).

Lincoln County Records, Division of Archives and History, Raleigh, North Carolina (Subgroups: Deeds, Wills, Marriage Records).

Moore, John W. Roster of North Carolina Troops in the War between the States. Raleigh: (State of North Carolina), 4 volumes, 1882, I.

10. GEOGRAPHICAL DATA

LATITUDE AND LONGITUDE COORDINATES DEFINING A RECTANGLE LOCATING THE PROPERTY			LATITUDE AND LONGITUDE COORDINATES DEFINING THE CENTER POINT OF A PROPERTY OF LESS THAN TEN ACRES		
CORNER	LATITUDE	LONGITUDE	LATITUDE		LONGITUDE
	Degrees Minutes Seconds	Degrees Minutes Seconds	Degrees	Minutes	Seconds
NW	° ' "	° ' "	35 °	31 ' 10 "	81 ° 20 ' 46 "
NE	° ' "	° ' "			
SE	° ' "	° ' "			
SW	° ' "	° ' "			

APPROXIMATE ACREAGE OF NOMINATED PROPERTY: **9.9 acres**

LIST ALL STATES AND COUNTIES FOR PROPERTIES OVERLAPPING STATE OR COUNTY BOUNDARIES

STATE:	CODE	COUNTY	CODE
STATE:	CODE	COUNTY:	CODE
STATE:	CODE	COUNTY:	CODE
STATE:	CODE	COUNTY:	CODE

11. FORM PREPARED BY

NAME AND TITLE: **Research by Robert Topkins, survey specialist; architectural description by Charles G. Suttlemyre, Jr., survey specialist**

ORGANIZATION: **Division of Archives and History** DATE: **29 January 1975**

STREET AND NUMBER: **109 East Jones Street**

CITY OR TOWN: **Raleigh** STATE: **North Carolina** CODE: **37**

12. STATE LIAISON OFFICER CERTIFICATION

NATIONAL REGISTER VERIFICATION

As the designated State Liaison Officer for the National Historic Preservation Act of 1966 (Public Law 89-665), I hereby nominate this property for inclusion in the National Register and certify that it has been evaluated according to the criteria and procedures set forth by the National Park Service. The recommended level of significance of this nomination is:

National ☐ State ☐ Local ☒

Name **Robert E. Stipe**

Title **State Historic Preservation Officer**

Date **29 January 1975**

I hereby certify that this property is included in the National Register.

AR Montonen
Director, Office of Archeology and Historic Preservation

Date **2/24/75**

ATTEST:
Ronald M. Greenberg
Keeper of The National Register

Date **2/21/75**

SEE INSTRUCTIONS

17/468610
3930500
UTM

**NATIONAL REGISTER OF HISTORIC PLACES
INVENTORY - NOMINATION FORM**

(Continuation Sheet)

STATE North Carolina	
COUNTY Lincoln	
FOR NPS USE ONLY	
ENTRY NUMBER	DATE
	FEB 24 1975

(Number all entries)

8.

widow and other heirs conveyed their interest in his estate to his son Russell Seagle, in exchange for Russell's covenant to "care for and support his mother, as long as she shall live. . . ." Russell Seagle died on December 10, 1958, and was survived by his wife, Irene Setzer Seagle, the present owner of the property.



**NATIONAL REGISTER OF HISTORIC PLACES
INVENTORY - NOMINATION FORM**

(Continuation Sheet)

STATE North Carolina	
COUNTY Lincoln	
FOR NPS USE ONLY	
ENTRY NUMBER	DATE
	FEB 24 1975


(Number all entries)

9.

Seagle, Irene S., to C. Greer Suttlemyre, n.d. Survey Unit, Historic Sites Section, Division of Archives and History.

U.S. Census Office. Eighth Census of the United States, 1860: Lincoln County, North Carolina, Agricultural and Population Schedules; Ninth Census of the United States, 1870: Lincoln County, North Carolina, Agricultural and Population Schedules; Tenth Census of the United States, 1880: Lincoln County, North Carolina, Agricultural Schedule.

U.S. Works Projects Administration. Pre-1914 Graves Index: North Carolina, State Archives, Division of Archives and History, Raleigh.



Property

Seagle, Andrew, Farm

State

North Carolina

Working Number

2.13.74.217

75 001278

Lined W

TECHNICAL

Photos

Maps

Xerox photo forms

CONTROL

cm

OK

2.18.75

HISTORIAN

Accept

W.R. Luce

2/20/75

ARCHITECTURAL HISTORIAN

Although acreage does not include cultivated land, #8 supports
sig. of what is nominated -

Accept

Thorman

2-19-75

ARCHEOLOGIST

OTHER

HAER

Inventory

Review

REVIEW UNIT CHIEF

Accept

Cole

2-20-75

BRANCH CHIEF

KEEPER

Greenberg
for Whitcomb
2/21/75

National Register Write-up

Send-back

Entered FEB 24 1975

Federal Register Entry

Re-submit

4-1-75

INT:2106-74



FORM 10-301 A
(6/72)

UNITED STATES DEPARTMENT OF THE INTERIOR
NATIONAL PARK SERVICE
NATIONAL REGISTER OF HISTORIC PLACES
PROPERTY PHOTOGRAPH FORM
(Type all entries - attach to or enclose with photograph)

1. NAME COMMON		AND/OR HISTORIC	NUMERIC CODE (Assigned by NPS)
Andrew Seagle Farm			FEB 24 1975
2. LOCATION STATE		COUNTY	TOWN
North Carolina		Lincoln	Vale vicinity
STREET AND NUMBER			
S.R. 1205, 0.9 mi. northwest of junction with S.R. 1113			
3. PHOTO REFERENCE PHOTO CREDIT		DATE	NEGATIVE FILED AT
Randall Page		1974	Division of Archives and History
4. IDENTIFICATION DESCRIBE VIEW, DIRECTION, ETC.			

Bake Oven (front), looking northwest

1087



GPO 932-009

PROPERTY OF THE NATIONAL REGISTER

NEGATIVE NUMBER 1087-74-2-621
PHOTOGRAPHER RANDALL PAGE
PHOTO DATE 3-74
SUBJECT

1087



NEGATIVE NUMBER N-74-2-608
 PHOTOGRAPHER RANDALL PAGE
 PHOTO DATE 3-74
 SUBJECT Seagle Farm

FORM 10-301 A
 (6/72)


UNITED STATES DEPARTMENT OF THE INTERIOR
 NATIONAL PARK SERVICE

NATIONAL REGISTER OF HISTORIC PLACES
 PROPERTY PHOTOGRAPH FORM

(Type all entries - attach to or enclose with photograph)

1. NAME		
COMMON	AND/OR HISTORIC	NUMERIC CODE (Assigned by NPS)
Andrew Seagle Farm		FEB 24 1975
2. LOCATION		
STATE	COUNTY	TOWN
North Carolina	Lincoln	Vale vicinity
STREET AND NUMBER		
S.R. 1205, 0.9 mi. northwest of junction with S.R. 1113		
3. PHOTO REFERENCE		
PHOTO CREDIT	DATE	NEGATIVE FILED AT
Randall Page	1974	Division of Archives and History
4. IDENTIFICATION		
DESCRIBE VIEW, DIRECTION, ETC.		

Log Barn, looking south



GPO 932-009

RALEIGH, N. C.

JUL 19 1974

PROPERTY OF THE NATIONAL REGISTER

PRINT BY NORTH CAROLINA
 MUSEUM OF HISTORY

#2087

#2087



NEGATIVE NUMBER N-74-2-658620
PHOTOGRAPHER RANDALL PAGE
PHOTO DATE 3-74
SUBJECT Seagle Farm
(Beehive oven)

FORM 10-301 A
(6/72)

UNITED STATES DEPARTMENT OF THE INTERIOR
NATIONAL PARK SERVICE

NATIONAL REGISTER OF HISTORIC PLACES
PROPERTY PHOTOGRAPH FORM

(Type all entries - attach to or enclose with photograph)

1. NAME

COMMON

AND/OR HISTORIC

NUMERIC CODE (Assigned by NPS)

Andrew Seagle Farm

FEB 24 1975

2. LOCATION

STATE

COUNTY

TOWN

North Carolina

Lincoln

Vale vicinity

STREET AND NUMBER

S.R. 1205, 0.9 mi. northwest of junction with S.R. 1113

3. PHOTO REFERENCE

PHOTO CREDIT

DATE

NEGATIVE FILED AT

Randall Page

1974

Division of Archives and History

4. IDENTIFICATION

DESCRIBE VIEW, DIRECTION, ETC.

Bake Oven (back), looking southwest



#387

GPO 932-009

IT OF
RY

JUL 19 1974

PROPERTY OF THE NATIONAL REGISTER

PRINT BY NORTH CAROLINA
MUSEUM OF HISTORY

#387



①

NEGATIVE NUMBER N-74-5-533
PHOTOGRAPHER Unknown
PHOTO DATE Unknown
SUBJECT Andrew Seagle Farm

FORM 10-301 A
(6/72)

UNITED STATES DEPARTMENT OF THE INTERIOR
NATIONAL PARK SERVICE
NATIONAL REGISTER OF HISTORIC PLACES
PROPERTY PHOTOGRAPH FORM
(Type all entries - attach to or enclose with photograph)

1. NAME		NUMERIC CODE (Assigned by NPS) FEB 24 1975
COMMON	AND/OR HISTORIC	
Andrew Seagle Farm		

2. LOCATION		
STATE North Carolina	COUNTY Lincoln	TOWN Vale vicinity
STREET AND NUMBER S.R. 1205, 0.9 mi. northwest of junction with S.R. 1113		

3. PHOTO REFERENCE		NEGATIVE FILED AT Division of Archives and History
PHOTO CREDIT Unknown	DATE Unknown	

4. IDENTIFICATION
DESCRIBE VIEW, DIRECTION, ETC. Aerial view, looking northwest



#4087

GPO 932-009 T OF
ARCHIVES AND HISTORY
RALEIGH, N. C.

JUL 16 1974

PROPERTY OF THE NATIONAL REGISTER

PRINT BY NORTH CAROLINA
MUSEUM OF HISTORY

#4087




NEGATIVE NUMBER N-74-2-663
PHOTOGRAPHER RANDALL PAGE
PHOTO DATE 3-74
SUBJECT Seagle Farm

FORM 10-301 A
(6/72)

UNITED STATES DEPARTMENT OF THE INTERIOR
NATIONAL PARK SERVICE
NATIONAL REGISTER OF HISTORIC PLACES
PROPERTY PHOTOGRAPH FORM
(Type all entries - attach to or enclose with photograph)

1. NAME		
COMMON	AND/OR HISTORIC	NUMERIC CODE (Assigned by NPS)
Andrew Seagle Farm		
2. LOCATION		
STATE	COUNTY	TOWN
North Carolina	Lincoln	Vale vicinity
STREET AND NUMBER		
S.R. 1205, 0.9 mi. northwest of junction with S.R. 1113		
3. PHOTO REFERENCE		
PHOTO CREDIT	DATE	NEGATIVE FILED AT
Randall Page	1974	Division of Archives and History
4. IDENTIFICATION		
DESCRIBE VIEW, DIRECTION, ETC.		

Rendering Stone (in front yard), looking west



587

FROM STATE DEPARTMENT OF
ARCHIVES AND HISTORY
RALEIGH, N. C.

JUL 19 1974

PRINT BY NORTH CAROLINA
MUSEUM OF HISTORY

PROPERTY OF THE NATIONAL REGISTER

587



3

NEGATIVE NUMBER N-74-2-620
PHOTOGRAPHER RANDALL PAGE
PHOTO DATE 3-74
SUBJECT Seagle Farm

FORM 10-301 A
(6/72)

UNITED STATES DEPARTMENT OF THE INTERIOR
NATIONAL PARK SERVICE
NATIONAL REGISTER OF HISTORIC PLACES
PROPERTY PHOTOGRAPH FORM
(Type all entries - attach to or enclose with photograph)

1. NAME		NUMERIC CODE (Assigned by NPS)
COMMON	AND/OR HISTORIC	
Andrew Seagle Farm		FEB 24 1975

2. LOCATION		TOWN
STATE	COUNTY	Vale vicinity
North Carolina	Lincoln	
STREET AND NUMBER		


S.R. 1205, 0.9 mi. northwest of junction with S.R. 1113

3. PHOTO REFERENCE		NEGATIVE FILED AT
PHOTO CREDIT	DATE	
Randall Page	1974	Division of Archives and History

4. IDENTIFICATION
DESCRIBE VIEW, DIRECTION, ETC.

Log House, looking northwest

#687



GPO 932-009

JUL 19 1974

PRINT BY NORTH CAROLINA
MUSEUM OF HISTORY

PROPERTY OF THE NATIONAL REGISTER

#687



NEGATIVE NUMBER N-74-2-613
PHOTOGRAPHER RANDALL PAGE
PHOTO DATE 3-74
SUBJECT Seagle Farm

(2)

FORM 10-301 A
(6/72)

UNITED STATES DEPARTMENT OF THE INTERIOR
NATIONAL PARK SERVICE
NATIONAL REGISTER OF HISTORIC PLACES
PROPERTY PHOTOGRAPH FORM
(Type all entries - attach to or enclose with photograph)

1. NAME COMMON		AND/OR HISTORIC	NUMERIC CODE (Assigned by NPS)
Andrew Seagle Farm			
2. LOCATION STATE		COUNTY	TOWN
North Carolina		Lincoln	Vale vicinity
STREET AND NUMBER			
S.R. 1205, 0.9 mi. northwest of junction with S.R. 1113			
3. PHOTO REFERENCE PHOTO CREDIT		DATE	NEGATIVE FILED AT
Randall Page		1974	Division of Archives and History
4. IDENTIFICATION DESCRIBE VIEW, DIRECTION, ETC.			

House, looking southeast



GPO 932-009

JUL 19 1974

PROPERTY OF THE NATIONAL REGISTER

PROPERTY OF NORTH CAROLINA
MUSEUM OF HISTORY

#7087

#7087

**NATIONAL REGISTER OF HISTORIC PLACES
PROPERTY MAP FORM**

(Type all entries - attach to or enclose with map)

1. NAME

COMMON

Andrew Seagle Farm

AND/OR HISTORIC

NUMERIC CODE *(Assigned by NPS)*

FEB 24 1975

2. LOCATION

STATE

North Carolina

COUNTY

Lincoln

TOWN

Vale vicinity

STREET AND NUMBER

S.R. 1205, 0.9 mi. northwest of junction with S.R. 1113

3. MAP REFERENCE

SOURCE


USGS Map, Reepsville Quadrangle 1970

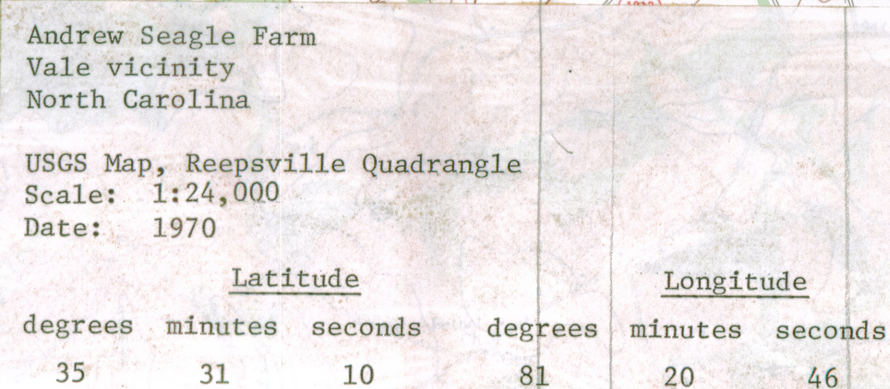
DATE

SCALE

1:24,000

REQUIREMENTS: PROPERTY BOUNDARIES, WHERE REQUIRED, AND NORTH ARROW.



UTM GRID AND
DECLINATION

THIS MAP COMPLIES WITH NATIONAL MAP ACCURACY STANDARDS
FOR SALE BY U. S. GEOLOGICAL SURVEY, WASHINGTON, D. C. 20242
A FOLDER DESCRIBING TOPOGRAPHIC MAPS AND SYMBOLS IS AVAILABLE ON REQUEST



QUADRANGLE LOCATION

1970

AMS 4755 III SE—SERIES V842



STATE OF NORTH CAROLINA
Department of Cultural Resources
Raleigh 27611

29 January 1975

James E. Holshouser, Jr.
Governor

Grace J. Rohrer
Secretary

Division of Archives and History
Robert E. Stipe, Director

Dr. William J. Murtagh
National Register of Historic Places
Department of the Interior
National Park Service
18th and C streets, N.W.
Washington, D. C. 20240



Dear Dr. Murtagh:

We are enclosing a nomination for the Andrew Seagle Farm in Lincoln County, North Carolina, to be entered in the National Register of Historic Places.

We trust you will find this nomination in order. If there are any questions, please call us.

Sincerely yours,

A handwritten signature in cursive script, appearing to read "Robert E. Stipe".

Robert E. Stipe
State Historic Preservation Officer

enclosures

cc: Hon. Robert Morgan
Hon. Jesse Helms
Hon. James G. Martin

ENTRIES IN THE NATIONAL REGISTER

STATE **NORTH CAROLINA**

Date Entered **FEB 24 1975**

Name

Seagle, Andrew, Farm

Location

Reepsville
**Vale vicinity
Lincoln County**

Also Notified

**Hon. Robert B. Morgan
Hon. Jesse Helms
Hon. James G. Martin**

**Regional Director, Southeast
Region**

**State Historic Preservation Officer
Mr. Robert E. Stipe
Director
Division of Archives and History
Dept. of Cultural Resources
109 East Jones Street
Raleigh, North Carolina 27611**

NA' ONA REG S'ER DA' A SHEE'

1 NAME as it appears on federal register: <i>Seagle, Andrew, Farm</i>			2 OTHER NAMES:			3 date of entry: <i>2-24-75</i>		4 county code: <i>109</i>			
5 LOCATION - street & number <i>N of Reepsville off SR 1205</i>			city / town <i>Reepsville</i>		state <i>NC</i>		county <i>Lincoln</i>		6 NPS REGION: <i>Southeast</i>		
7 OWNER <input checked="" type="checkbox"/> PRIVATE <input type="checkbox"/> STATE <input type="checkbox"/> MUNICIPAL <input type="checkbox"/> COUNTY <input type="checkbox"/> MULTIPLE <input type="checkbox"/> FEDERAL (agency name)						8 ADMINISTRATOR:					
9 EXISTING SURVEYS <input type="checkbox"/> HABS <input type="checkbox"/> HAER <input type="checkbox"/> NHL			10 FUNDED? <input type="checkbox"/> YES <input checked="" type="checkbox"/> NO		11 CONGRESS. DISTRICT <i>9</i>		12 SOURCE of NOMINATION <input checked="" type="checkbox"/> STATE <input type="checkbox"/> FEDERAL		if state who prepared form? <i>Robert Topkins</i>		
13 WITHIN NATIONAL REGISTER HISTORIC DISTRICT? <input type="checkbox"/> YES, NAME <input checked="" type="checkbox"/> NO			14 WITHIN NATIONAL HISTORIC LANDMARK? <input type="checkbox"/> YES, NAME <input checked="" type="checkbox"/> NO			15 ACREAGE <i>9.9</i>		16 LOCAL <input type="checkbox"/> PRIVATE ORGANIZATION <input type="checkbox"/>			
16 CONDITION <input type="checkbox"/> deteriorated <input checked="" type="checkbox"/> altered <input type="checkbox"/> original site <input type="checkbox"/> excellent <input type="checkbox"/> ruins <input type="checkbox"/> unaltered <input type="checkbox"/> moved <input checked="" type="checkbox"/> good <input type="checkbox"/> unexposed <input type="checkbox"/> reconstructed <input type="checkbox"/> unknown <input type="checkbox"/> fair <input type="checkbox"/> unexcavated <input type="checkbox"/> excavated						17 features: INTERIOR <input checked="" type="checkbox"/> SUBSTANTIALLY INTACT-1 <input type="checkbox"/> SUBSTANTIALLY INTACT-2 <input type="checkbox"/> SUBSTANTIALLY INTACT-3 <input type="checkbox"/> NOT INTACT-0 <input type="checkbox"/> NOT INTACT-0 <input checked="" type="checkbox"/> UNKNOWN-4 <input type="checkbox"/> UNKNOWN-5 <input type="checkbox"/> UNKNOWN-6 <input type="checkbox"/> NOT APPLICABLE-7 <input type="checkbox"/> NOT APPLICABLE-8 <input type="checkbox"/> NOT APPLICABLE-9					
18 ACCESS <input type="checkbox"/> YES - Restricted <input type="checkbox"/> YES - Unrestricted <input checked="" type="checkbox"/> No Access <input type="checkbox"/> Unknown						19 ADAPTIVE USE <input type="checkbox"/> YES <input checked="" type="checkbox"/> NO		20 SAVED? <input type="checkbox"/> YES		IS PROPERTY A HISTORIC DISTRICT? <input type="checkbox"/> yes <input checked="" type="checkbox"/> no	
21 AREAS OF SIGNIFICANCE: <input type="checkbox"/> ARCHEOLOGY-prehistoric-2 <input type="checkbox"/> COMMERCE-6 <input type="checkbox"/> ARCHEOLOGY-historic-1 <input type="checkbox"/> COMMUNICATIONS-7 <input checked="" type="checkbox"/> AGRICULTURE-3 <input type="checkbox"/> CONSERVATION-8 <input type="checkbox"/> ARCHITECTURE-4 <input type="checkbox"/> ECONOMICS-9 <input type="checkbox"/> ART-5 <input type="checkbox"/> EDUCATION-10						22 CLAIMS: explain 'first' <input type="checkbox"/> 'oldest' <input type="checkbox"/> 'only' <input type="checkbox"/>					
23 functions WHEN HISTORICALLY SIGNIFICANT: <i>Farm</i> CURRENTLY: <i>Farm</i>						24 dates of initial construction: <i>c. 1860</i> major alterations: historic events:				25 ETHNIC GROUP ASSOCIATION <i>German</i>	
26 architectural style(s):				27 architect:		28 master builder:		29 engineer:			
30 landscape architect / garden designer:			31 interior decorator:		32 artist:		33 artisan:		34 builder/contractor: <i>Andrew Seagle, att. to</i>		
35 NAMES give role & date PERSONAL: <i>Andrew Seagle--original owner, c. 1860s/</i> EVENTS: INSTITUTIONAL:											

36 NATIONAL REGISTER WRITE-UP

Farm complex includes frame ~~dw~~ dwelling, smokehouse, storage buildings, and double-pen barn of log construction, hollowed stone with drainage pipe, and domed brick oven with protective gabled roof. Remarkably intact and complete grouping, ^{typical} ~~representative~~ of the small farms ^{which comprised the NC's} ~~the large~~ majority of mid-19th C. ~~NC~~ estates.

reviewers initials *WJD* date *3/28/78*

IF ADDITIONAL SPACE NEEDED, NUMBER & PUT ON REVERSE